

Introduced by: Bernice Stern
73-441

ORDINANCE NO. 1990

AN ORDINANCE relating to special control areas, establishing Flood Hazard Areas, and applying Ordinance No. 1527 and K.C.C. 21.54 to land along portions of Raging and Snoqualmie Rivers, including North, South and Middle Forks of the Snoqualmie River, amending Resolution No. 25789.

BE IT ORDAINED BY THE COUNCIL OF KING COUNTY:


SECTION 1. The Flood Hazard Area as shown and defined on the zoning maps described below and attached hereto are hereby adopted pursuant to the provisions of King County Resolution No. 25789, Ordinance No. 1527 and K.C.C. 21.54 for that portion of unincorporated King County described as follows:

Sections 3, 4 and 10, Township 23 North, Range 7 E.W.M.;
Sections 3, 4, 5, 9, 10, 11, 14 and 15, Township 23 North, Range 8 E.W.M.; Sections 19, 20, 26, 27, 29, 30, 31, 32, 33, 34 and 35, Township 24, North, Range 8 E.W.M.;
Sections 18, 19 and 30, Township 23 North, Range 9 E.W.M., less county and state roads.

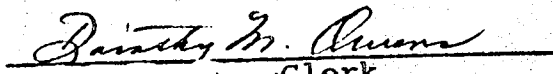
INTRODUCED AND READ for the first time this 2nd day of July, 1973.

PASSED this 13th day of May, 1974.

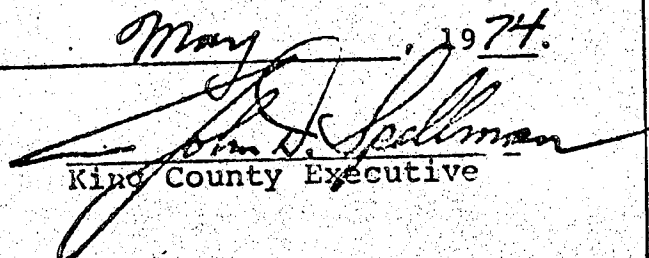
KING COUNTY COUNCIL
KING COUNTY, WASHINGTON


Chairman

ATTEST:


Clerk
King County Council

APPROVED this 14th day of May, 1974.


King County Executive